

# The Canadian Atlas of Aboriginal Settlement



Gabriel Dumont Institute  
of Métis Studies and Applied Research Inc.

## INTRODUCTION

The content of this collection is designed to support the Native Studies component of the Division IV Curriculum. Students will gain a more comprehensive understanding of the settlement patterns of the Aboriginal Peoples of Canada.

The maps are arranged in a chronological order beginning with migration and settlement patterns and ending with contemporary settlements. This enables students to trace the history of specific Aboriginal groups within Saskatchewan and Canada.

The original collection was developed by the Gabriel Dumont Institute of Native Studies and Applied Research Inc. in cooperation with Saskatchewan Education and the Indian and Métis Curriculum Advisory Committee in 1985. Base maps were supplied by Energy, Mines and Resources Canada, Saskatchewan Central Survey and Mapping.

In 1992, an assessment was made of this resource. Due to name changes of organizations, it was imperative that this resource be revised. This new collection was developed by the Gabriel Dumont Institute of Métis Studies and Applied Research Inc. The Curriculum Unit decided to include two historical maps outlining the strategic Battle Plans of Fish Creek and Batoche. Bringing this resource to date, the Unit has focused on the developments of the Métis Nation in the 20th century.

As there were no maps available for each provincial and territorial Métis Nation political structure, it was necessary to develop maps with current lists of Regions/Zones and Locals. These are included in this new edition of **The Canadian Atlas of Aboriginal Settlement**. This material can be used to support other courses of study. The Gabriel Dumont Institute grants the permission of reproduction of maps for classroom use only.

ISBN 0-920915-34-5

---

## ACKNOWLEDGEMENTS

The Gabriel Dumont Institute gratefully appreciates the following organizations for supplying maps to make this resource possible:

- Energy, Mines and Resources Canada
- Saskatchewan Central Survey and Mapping
- Western Heritage Services Inc.
- Manitoba Archives
- R.C.M.P. Museum - Regina, Saskatchewan.

# TABLE OF CONTENTS

**Page 1** List

**Indian Linguistic Groups** National Atlas of Canada 4th Ed.

**Page 2** Map (Canada)

**Original Range of Major Linguistic Groups** National Atlas of Canada 4th Ed.

**Page 3** Map (Canada)

**Modern Range of Major Linguistic Groups** National Atlas of Canada 5th Ed.

**Page 4** Map (Canada)

**Political Boundaries 1867** National Atlas of Canada 4th Ed.

**Page 5** Map (Canada)

**Indian Treaty Areas** Indian and Northern Affairs Canada

**Page 6** Map (Prairie Provinces)

**Regional Geography** Energy, Mines and Resources Canada

**Page 7** Map

**Red River Settlement 1870** Manitoba Archives

**Page 8** Map (Prairie Provinces)

**Métis Dispersal 1870-1880** Gabriel Dumont Institute

**Page 9** Map (Prairie Provinces)

**Métis Settlement 1885** Gabriel Dumont Institute

**Page 10** Map

**Battlefield of Fish Creek** R.C.M.P. Museum - Regina, Saskatchewan

**Page 11** Map

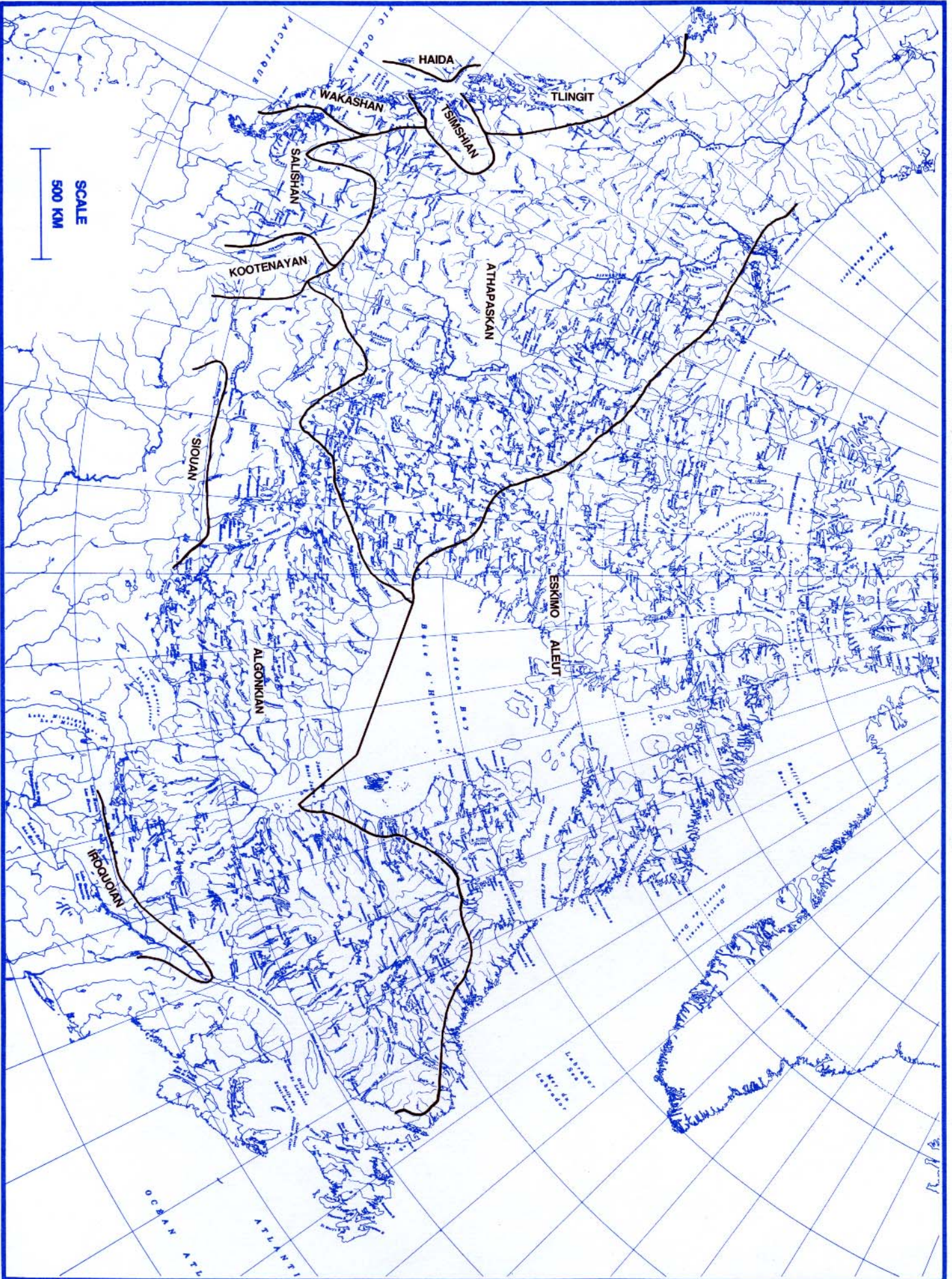
**Battle of Batoche** Manitoba Archives

- Page 12** Map (Prairie Provinces)  
**Métis Dispersal 1885-1890** Gabriel Dumont Institute
- Page 13** List  
**Saskatchewan Indian Bands and Reserves** Indian and Northern Affairs Canada
- Page 14** Map (Saskatchewan)  
**Saskatchewan Indian Bands and Reserves** Indian and Northern Affairs Canada
- Page 15** Map (Saskatchewan)  
**Indian Treaty Areas** Indian and Northern Affairs Canada
- Page 16** Map (British Columbia)  
**Pacific Métis Federation Regions and Locals** Pacific Métis Federation
- Page 17** Map (Northwest Territories)  
**Métis Nation of the Northwest Territories Regions and Locals**  
Métis Nation of the Northwest Territories
- Page 18** Map (Alberta)  
**Métis Nation of Alberta Zones and Locals** Métis Nation of Alberta
- Page 19** Map (Saskatchewan)  
**Métis Nation of Saskatchewan Regions and Locals** Métis Nation of Saskatchewan
- Page 20** Map (Manitoba)  
**Manitoba Métis Federation Regions and Locals** Manitoba Métis Federation
- Page 21** Map (Ontario)  
**Métis Nation of Ontario Zones and Locals**  
Ontario Métis and Aboriginal Association

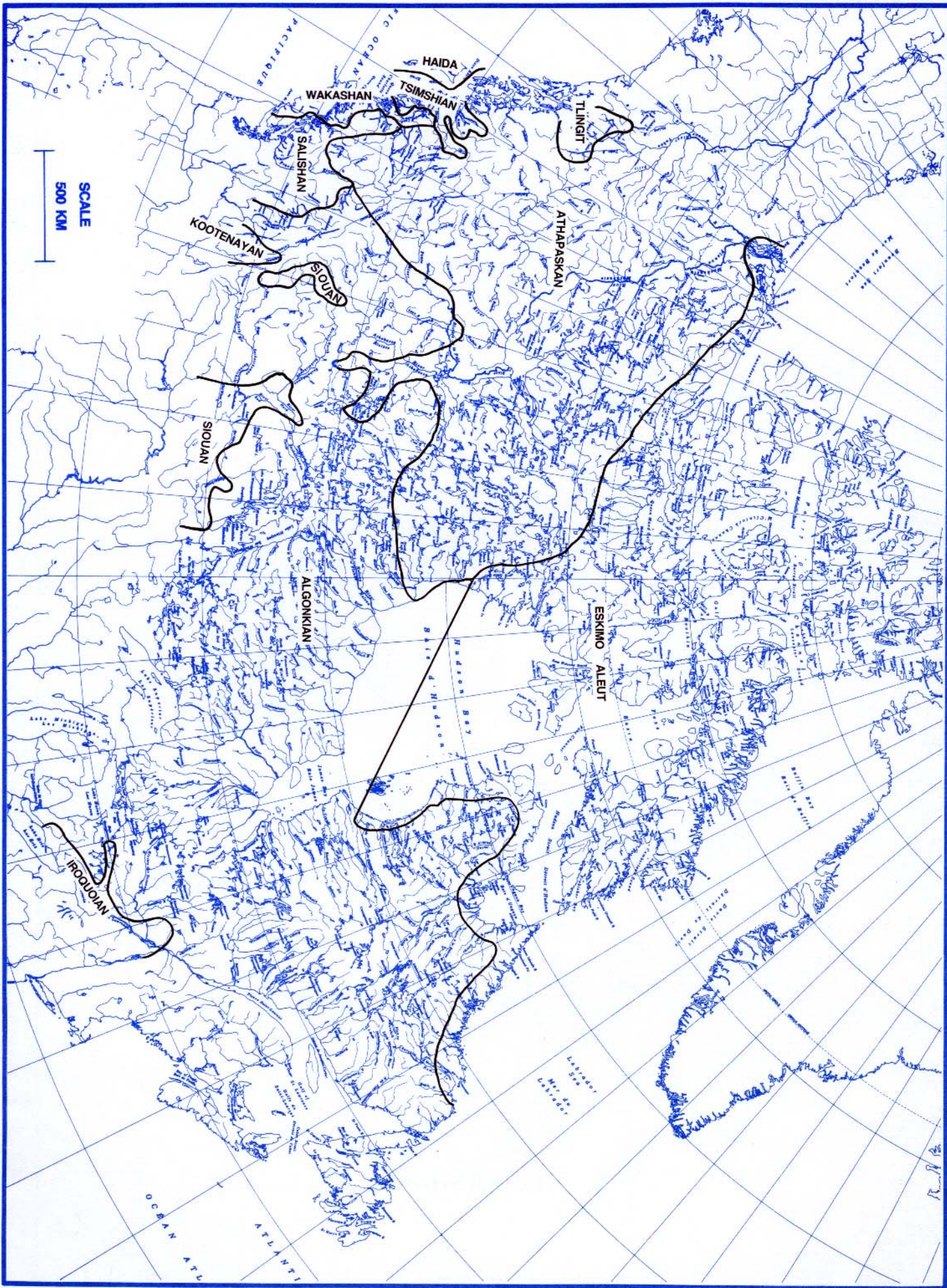
# INDIAN LINGUISTIC GROUPS

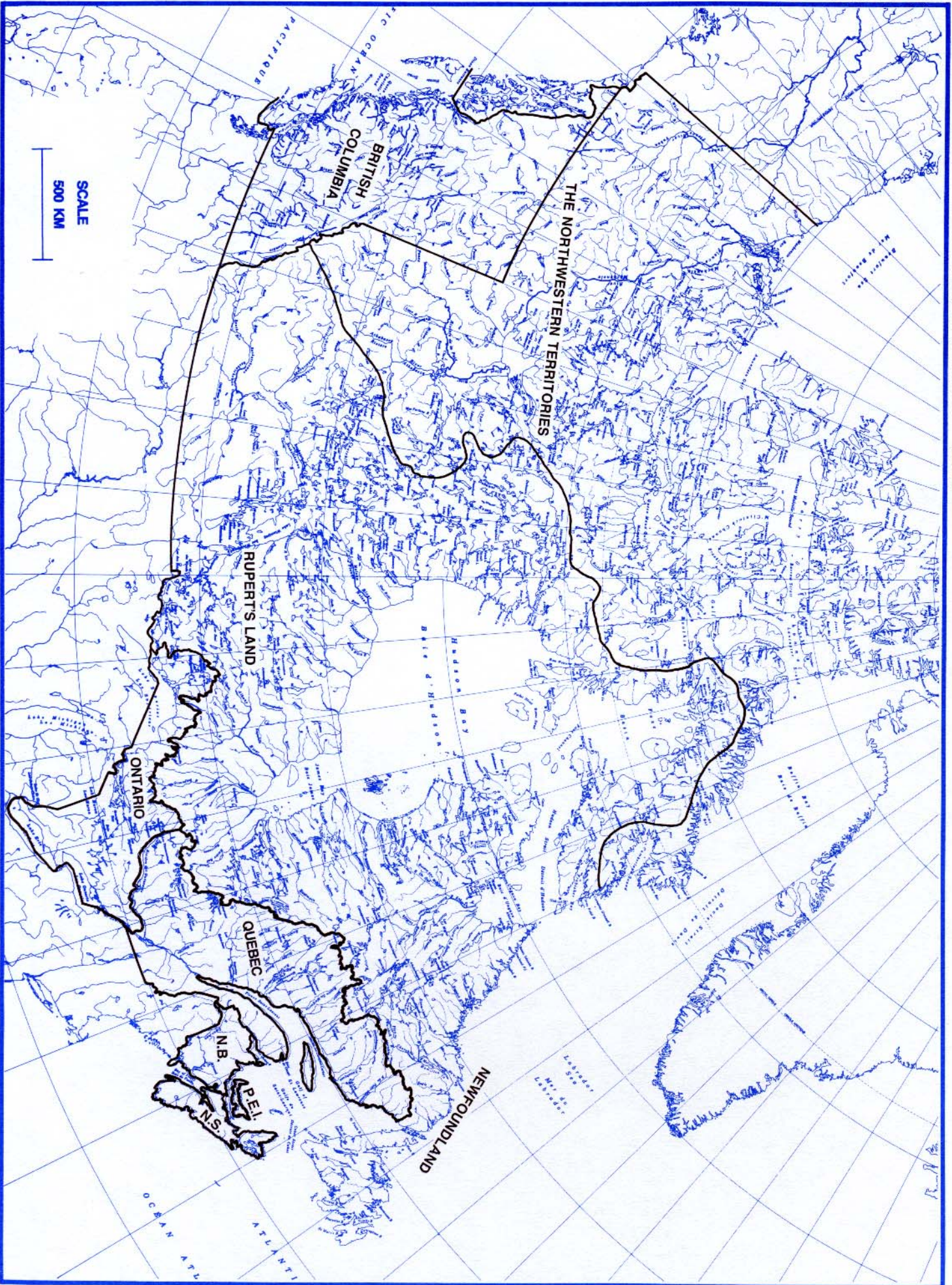
Major Linguistic Group	Language	Major Linguistic Group	Language	
<b>ALGONKIAN</b>	Abenakis	<b>IROQUOIAN</b>	Cayuga	
	Algonkin		Huron	
	Blackfoot		Mohawk	
	Cree		Oneida	
	Delaware		Onondaga	
	Malecite		Seneca	
	Micmac		Tuscarora	
	Montagnais			
	Naskapi		<b>KOOTENAYAN</b>	Kootenay
	Ojibway			
	Ottawa			
	Potawatomi		<b>SALISHAN</b>	Bella Colla
				Comox
	Cowichan			
	Lillooet			
	Ntakyapamuk			
	Okanagan			
	Puntlatch			
	Seechelt			
	Semiahmoo			
	Shuswap			
	Songish			
	Squamish			
<b>ATHAPASKAN</b>	Beaver	<b>SIOUAN</b>		Assiniboine
	Carrier		Dakota	
	Chilcotin			
	Chipewyan			
	Dogrib			
	Hare			
	Kutchin			
	Loucheux			
	Nahani			
	Sarcee			
	Sekani			
	Slave			
	Tahltan			
Yellowknife	<b>TLINGIT</b>	Tagish		
<b>HAIDA</b>	Haida	<b>TSIMSHIAN</b>	Gitksan	
			Niska	
			Tsimshian	
		<b>WAKASHAN</b>	Haisla	
			Heiltsuk	
			Kwakiutl	
			Nootka	

ORIGINAL RANGE OF MAJOR LINGUISTIC GROUPS

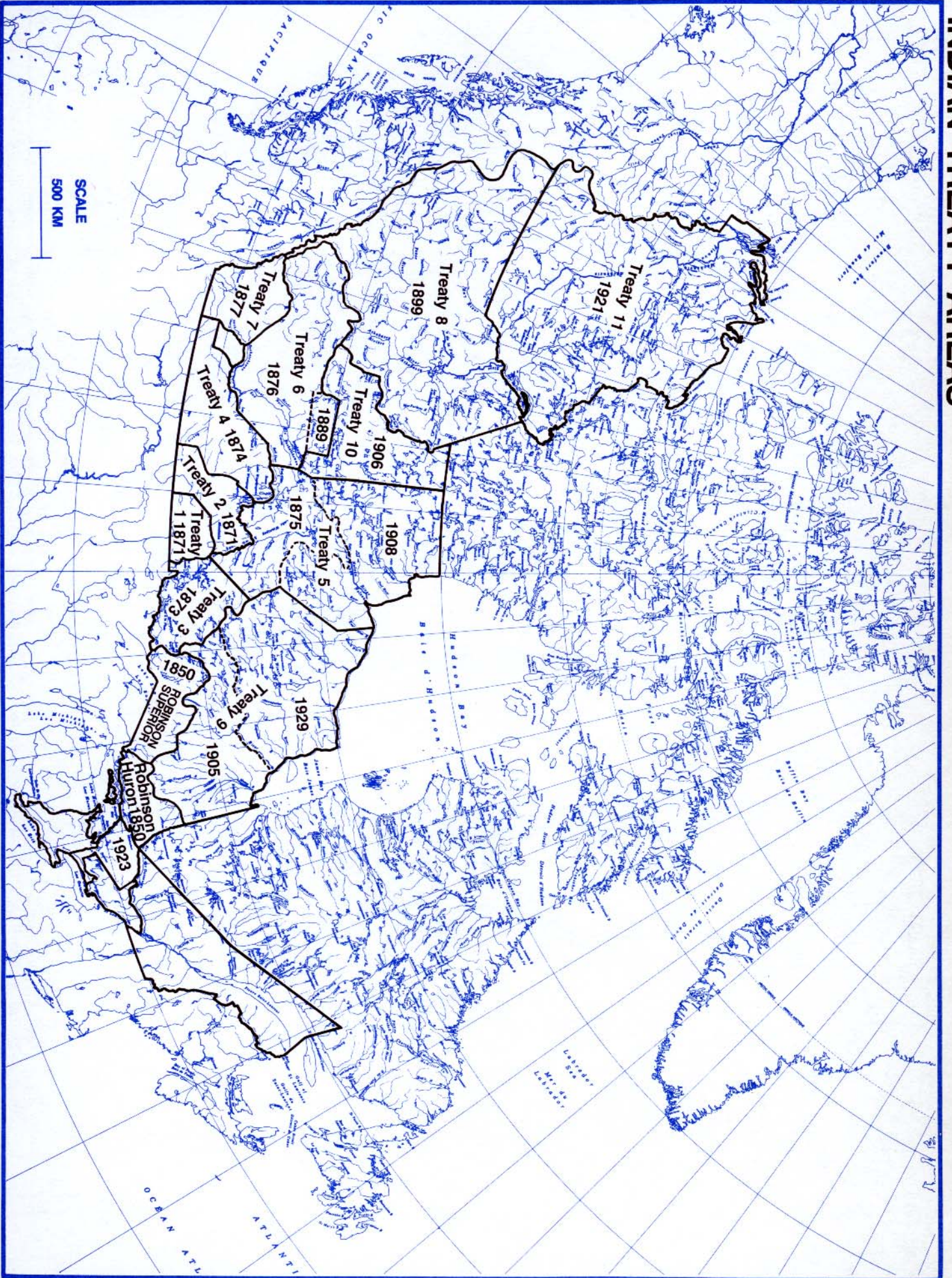


MODERN RANGE OF MAJOR LINGUISTIC GROUPS



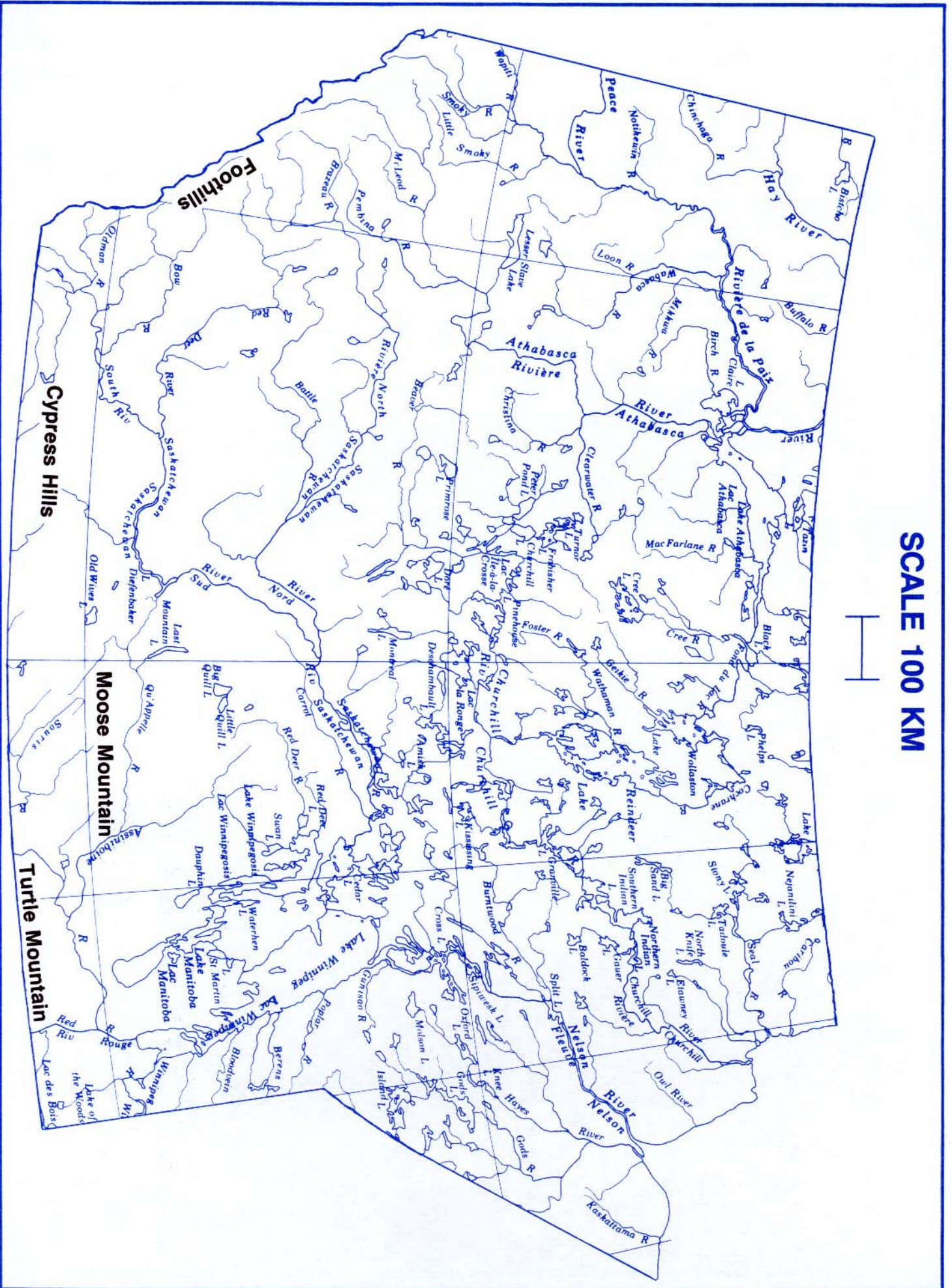




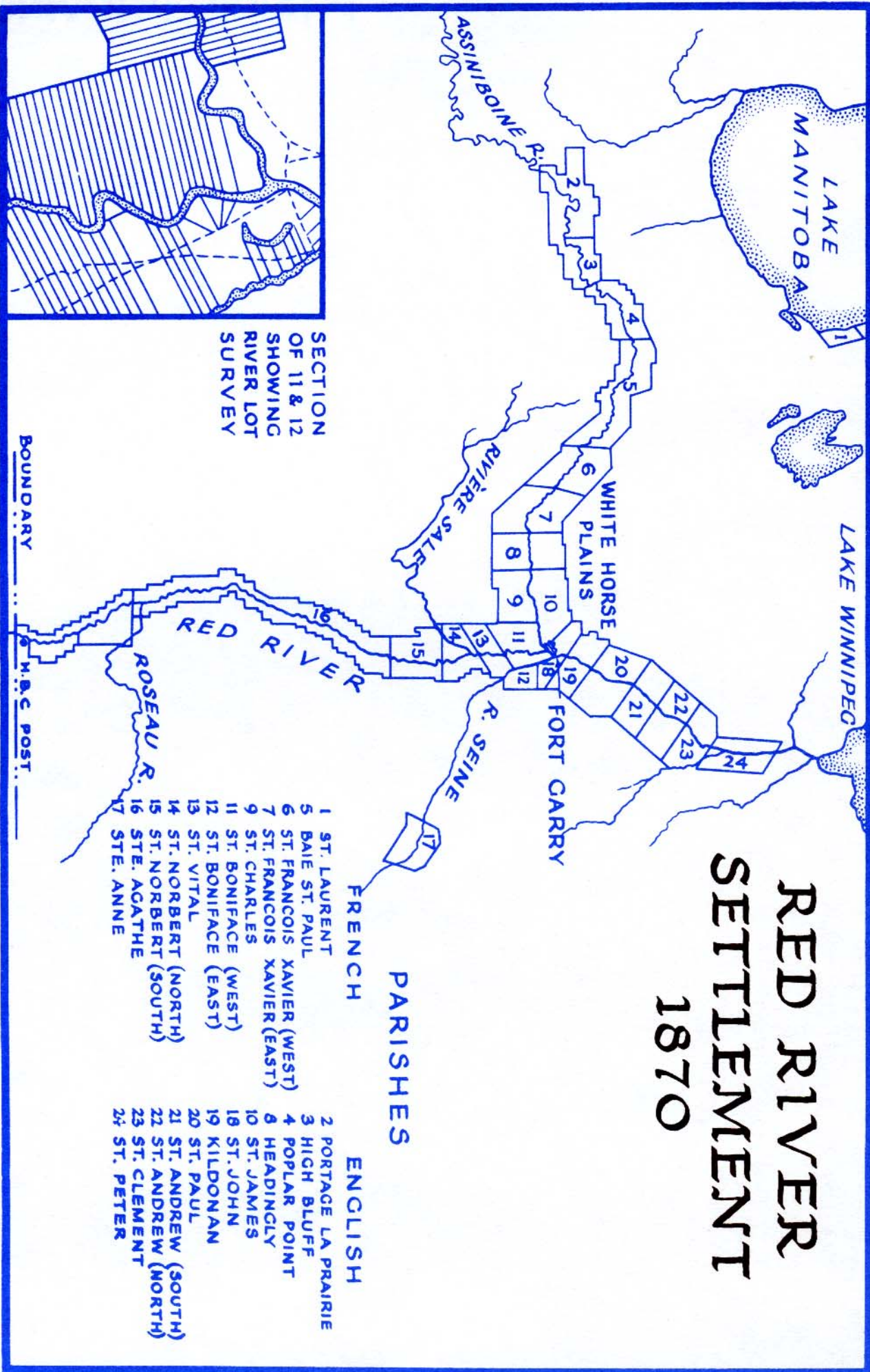


# PRAIRIE PROVINCES

## REGIONAL GEOGRAPHY



# RED RIVER SETTLEMENT 1870



SECTION OF 11 & 12 SHOWING RIVER LOT SURVEY

BOUNDARY

M.B.C. POST

FRENCH

PARISHES

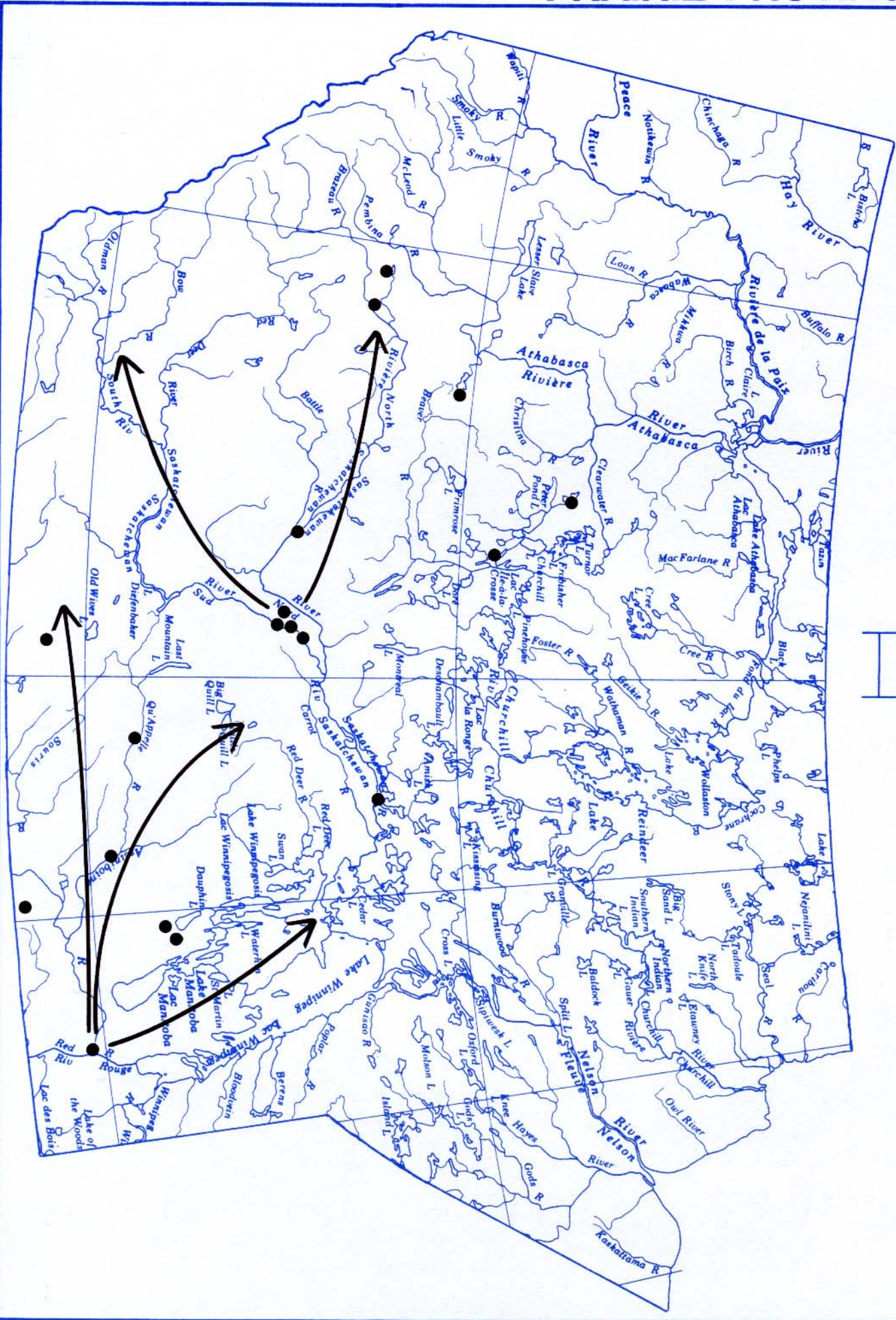
ENGLISH

- 1 ST. LAURENT
- 2 PORTAGE LA PRAIRIE
- 3 HIGH BLUFF
- 4 POPLAR POINT
- 5 BAIÉ ST. PAUL
- 6 ST. FRANCOIS XAVIER (WEST)
- 7 ST. FRANCOIS XAVIER (EAST)
- 8 HEADINGLY
- 9 ST. CHARLES
- 10 ST. JAMES
- 11 ST. BONIFACE (WEST)
- 11 ST. JOHN
- 12 ST. BONIFACE (EAST)
- 13 KILDONAN
- 13 ST. VITAL
- 14 ST. NORBERT (NORTH)
- 14 ST. PAUL
- 15 ST. NORBERT (SOUTH)
- 15 ST. ANDREW (SOUTH)
- 16 STE. ACATHE
- 16 ST. ANDREW (NORTH)
- 17 STE. ANNE
- 17 ST. CLEMENT
- 18 ST. PETER

# PRAIRIE PROVINCES

MÉTIS DISPERSAL 1870-1880

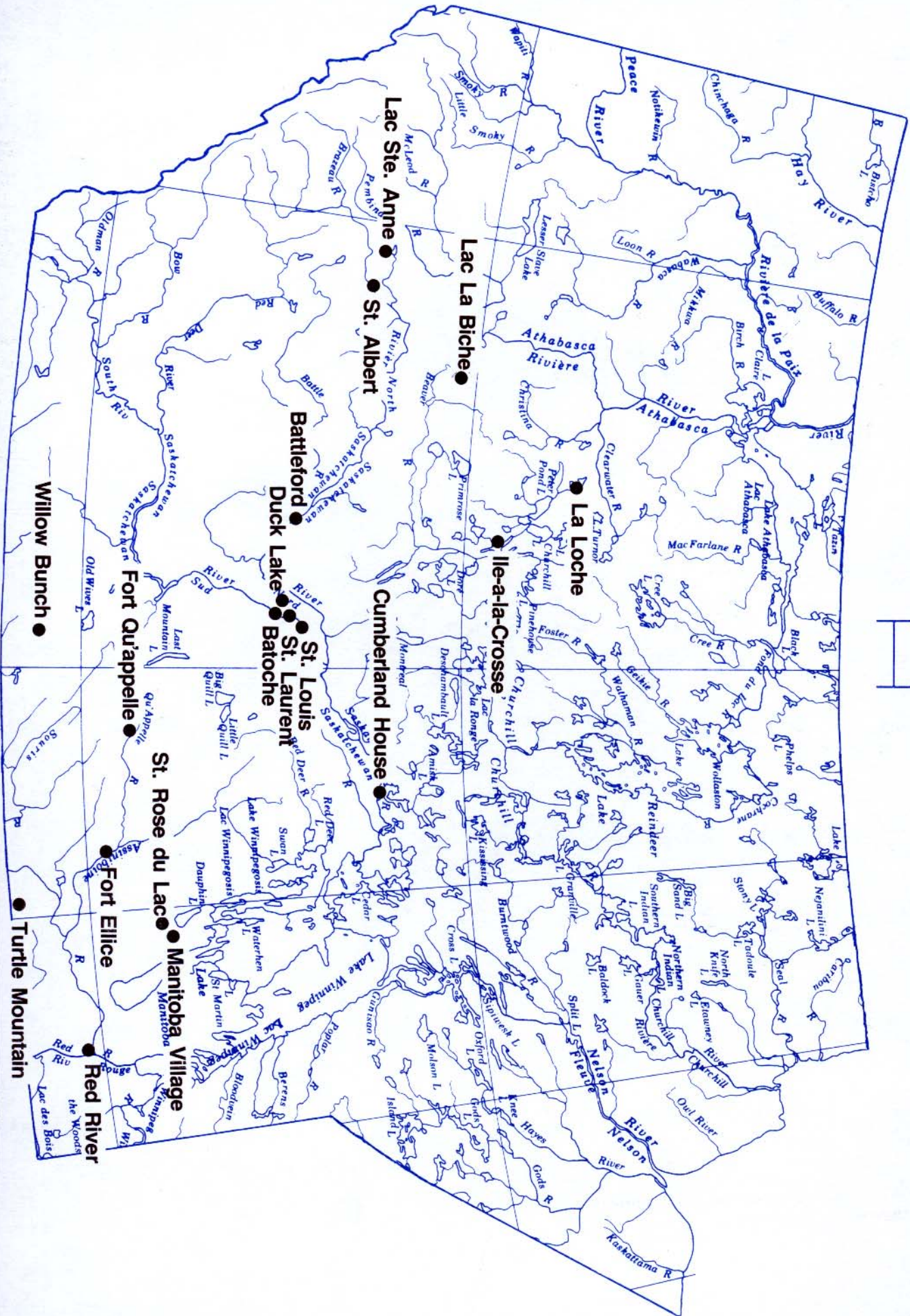
SCALE 100 KM



# PRAIRIE PROVINCES

MÉTIS SETTLEMENT 1885

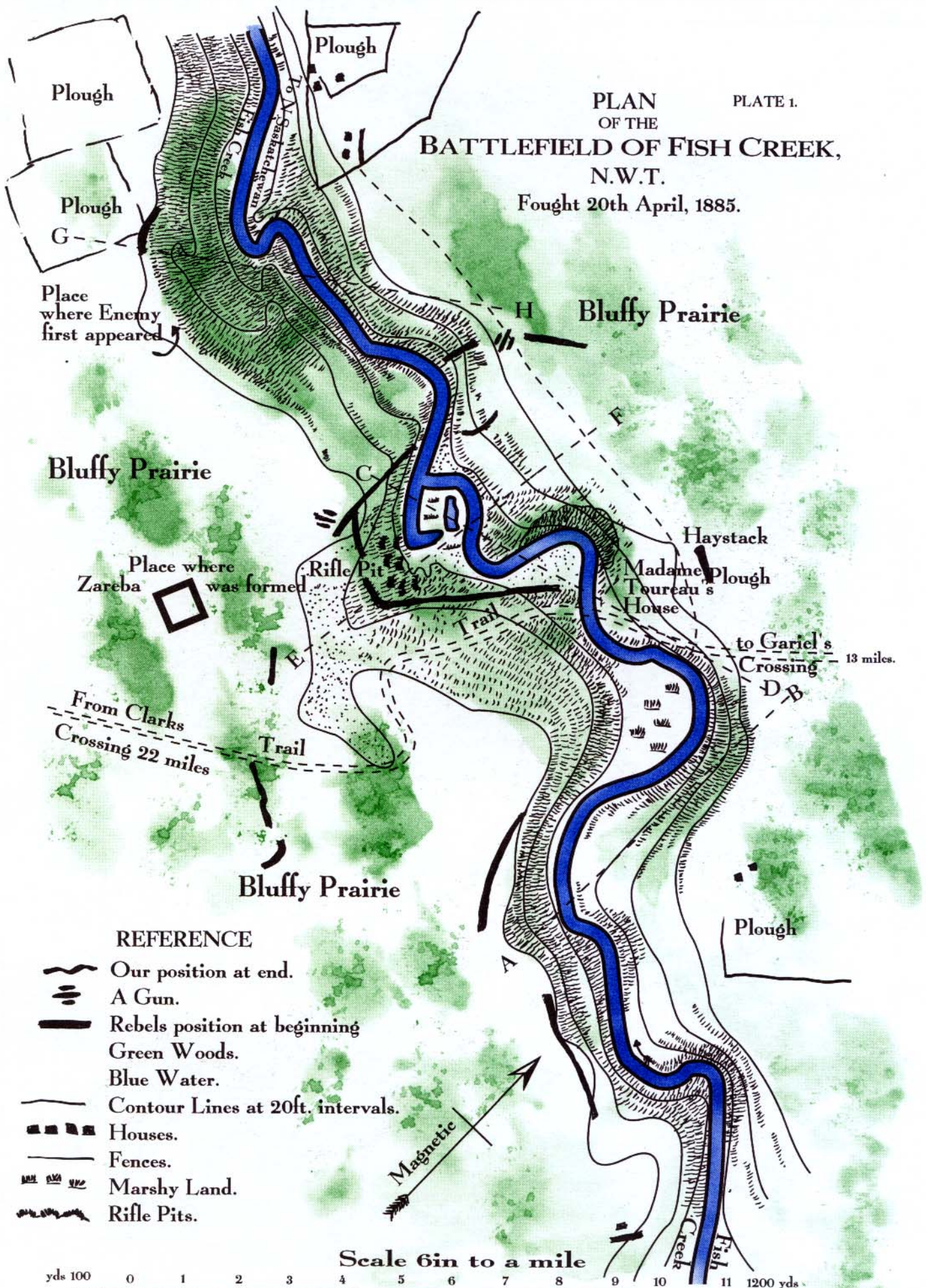
SCALE 100 KM



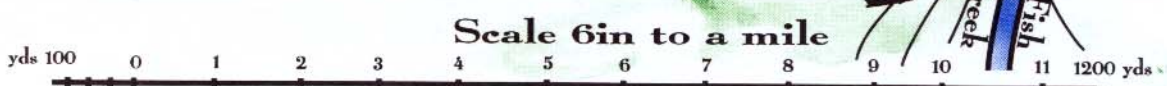
PLAN OF THE BATTLEFIELD OF FISH CREEK, N.W.T.

PLATE 1.

Fought 20th April, 1885.



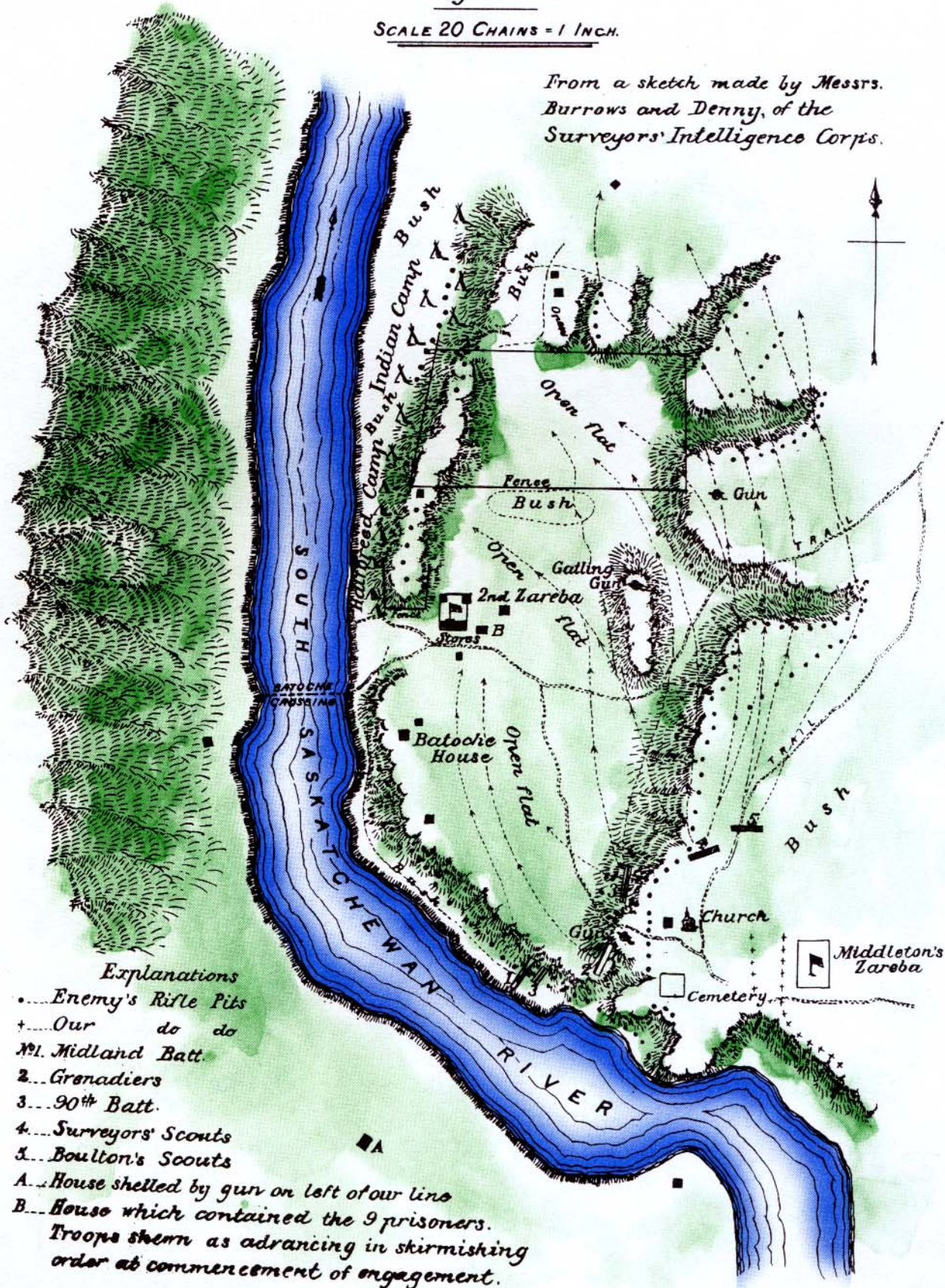
- REFERENCE
- Our position at end.
  - A Gun.
  - Rebels position at beginning
  - Green Woods.
  - Blue Water.
  - Contour Lines at 20ft. intervals.
  - Houses.
  - Fences.
  - Marshy Land.
  - Rifle Pits.



PLAN  
OF POSITION AT  
**BATTLE OF BATOCHÉ,**  
May 12<sup>th</sup> 1885.

SCALE 20 CHAINS = 1 INCH.

From a sketch made by Messrs.  
Burrows and Denny, of the  
Surveyors' Intelligence Corps.

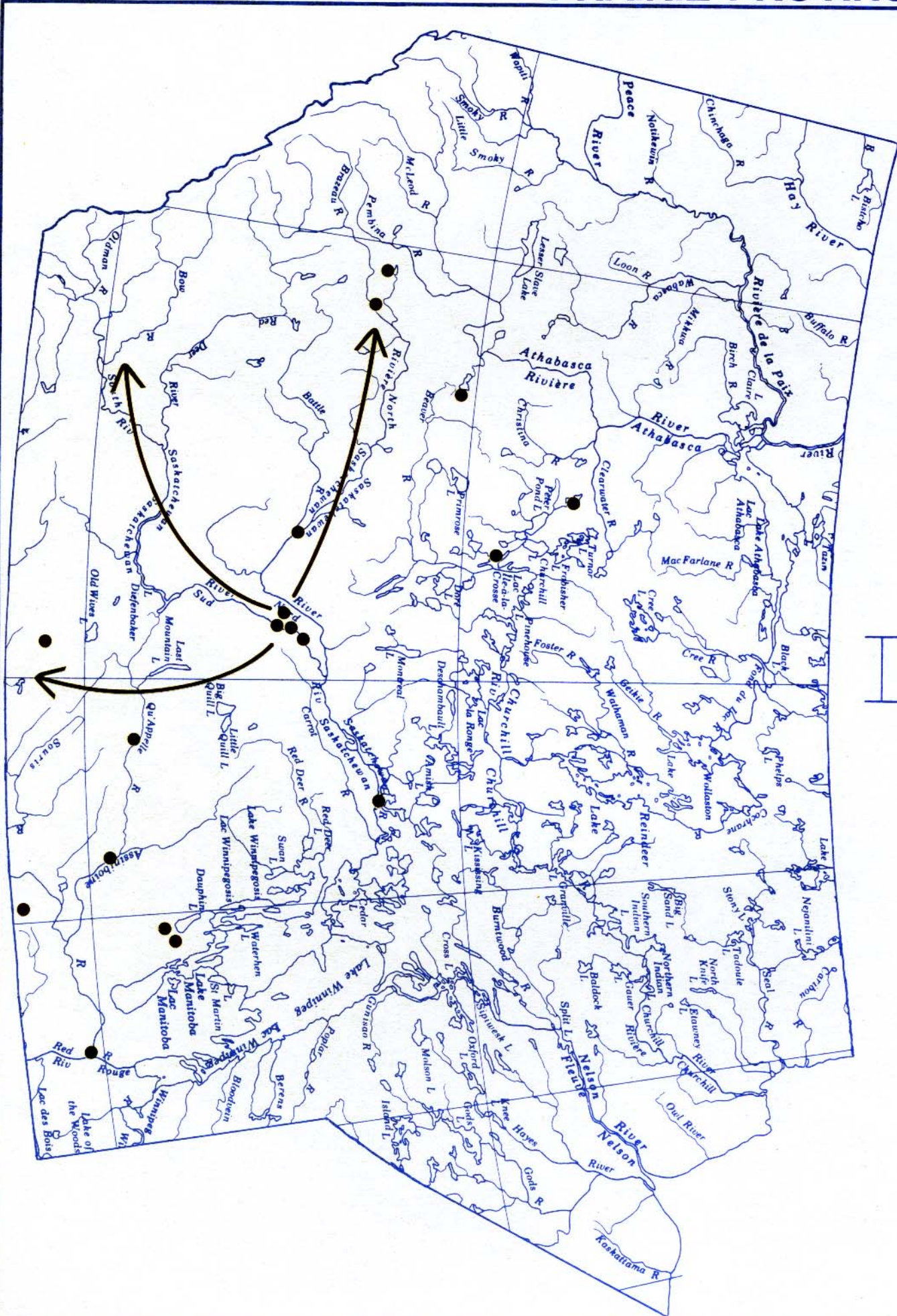


*Explanations*

- ..... Enemy's Rifle Pits
  - +..... Our do do
  - 1. Midland Batt.
  - 2. Grenadiers
  - 3. 90<sup>th</sup> Batt.
  - 4. Surveyors' Scouts
  - 5. Boulton's Scouts
  - A. House shelled by gun on left of our line
  - B. House which contained the 9 prisoners.
- Troops shown as advancing in skirmishing order at commencement of engagement.*

# PRAIRIE PROVINCES

MÉTIS DISPERSAL 1885-1890



SCALE 100 KM

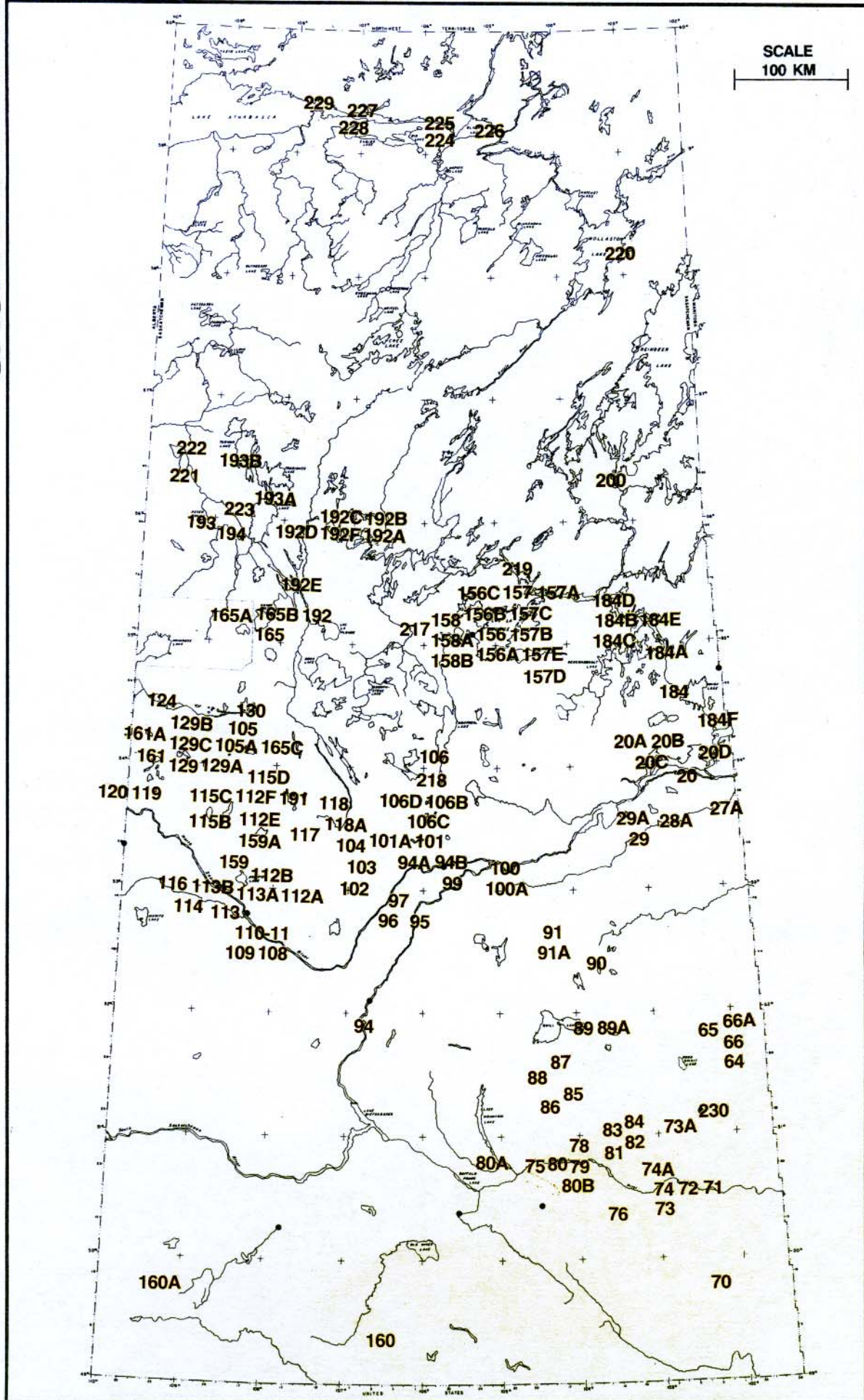


# Saskatchewan Indian Bands and Reserves

Re-serve No.	Band	Reserve	Linguistic Grouping	Language	Re-serve No.	Band	Reserve	Linguistic Grouping	Language
20	Cumberland House	Cumberland	Algonkian	Cree	113	Sweet Grass	Sweet Grass	Algonkian	Cree
20A	Cumberland House	Pine Bluff	Algonkian	Cree	113A	Sweet Grass	Sweet Grass	Algonkian	Cree
20B	Cumberland House	Pine Bluff	Algonkian	Cree	113B	Sweet Grass	Sweet Grass	Algonkian	Cree
20C	Cumberland House	Muskeg River	Algonkian	Cree	114	Pound Maker	Pound Maker	Algonkian	Cree
20D	Cumberland House	Budd's Point	Algonkian	Cree	115B	Thunder Child	New Thunder Child	Algonkian	Cree
27A	The Pas	Carrot River	Algonkian	Cree	115C	Thunder Child	New Thunder Child	Algonkian	Cree
28A	Shoal Lake	Shoal Lake	Algonkian	Cree	115D	Thunder Child	New Thunder Child	Algonkian	Cree
29	Red Earth	Red Earth	Algonkian	Cree	116	Little Pine & Lucky Man	Little Pine & Lucky Man	Algonkian	Cree
29A	Red Earth	Carrot River	Algonkian	Cree	117	Witchehan Lake	Witchehan Lake	Algonkian	Cree
64	Cote	Cote	Algonkian	Ojibway	118	Big River	Big River	Algonkian	Cree
65	Key	The Key	Algonkian	Ojibway	118A	Big River	Big River	Algonkian	Cree
66	Keeseekoose	Keeseekoose	Algonkian	Ojibway	119	Onion Lake	Seekaskootch	Algonkian	Cree
66A	Keeseekoose	Keeseekoose	Algonkian	Ojibway	120	Onion Lake	Makao	Algonkian	Cree
70	White Bear	White Bear	Algonkian, Siouan	Cree, Ojibwa, Assiniboine	124	Joseph Big Head	Big Head	Algonkian	Cree
71	Ochapowace	Ochapowace	Algonkian	Cree, Ojibwa	129	Loon Lake	Makwa Lake	Algonkian	Cree
72	Kahkewistahaw	Kahkewistahaw	Algonkian	Cree	129A	Loon Lake	Makwa Lake	Algonkian	Cree
73	Cowessess	Cowessess	Algonkian	Cree	129B	Loon Lake	Makwa Lake	Algonkian	Cree
73A	Sakimay	Little Bone	Algonkian	Cree	129C	Loon Lake	Makwa Lake	Algonkian	Cree
74	Sakimay	Sakimay	Algonkian	Cree	130	Waterhen	Waterhen	Algonkian	Cree
74A	Sakimay	Shesheep	Algonkian	Cree	156	Lac la Ronge	Lac la Ronge	Algonkian	Cree
75	Piapot	Piapot	Algonkian	Cree	156A	Lac la Ronge	Potato River	Algonkian	Cree
76	Carry the Kettle	Assiniboine	Siouan	Assiniboine, Dakota	156B	Lac la Ronge	Kitsakie	Algonkian	Cree
78	Standing Buffalo	Standing Buffalo	Siouan	Dakota	156C	Lac la Ronge	Sucker River	Algonkian	Cree
79	Pasqua	Pasqua	Algonkian	Cree, Ojibway	157	Lac la Ronge	Stanley	Algonkian	Cree
80	Muscowpetung	Muscowpetung	Algonkian	Cree, Ojibway	157A	Lac la Ronge	Stanley	Algonkian	Cree
80A	Muscowpetung	Last Mountain Lake	Algonkian	Cree, Ojibway	157B	Lac la Ronge	Old Fort	Algonkian	Cree
80B	Muscowpetung, Pasqua	Hay Grounds	Algonkian	Cree, Ojibway	157C	Lac la Ronge	Four Portages	Algonkian	Cree
81	Peepeekisis	Peepeekisis	Algonkian	Cree	157D	Lac la Ronge	Fox Point	Algonkian	Cree
82	Okanese	Okanese	Algonkian	Cree, Ojibway	157E	Lac la Ronge	Fox Point	Algonkian	Cree
83	Star Blanket	Star Blanket	Algonkian	Cree	158	Lac la Ronge	Little Hills	Algonkian	Cree
84	Little Black Bear	Little Black Bear	Algonkian	Cree	158A	Lac la Ronge	Little Hills	Algonkian	Cree
85	Muskowekwan	Muskowekwan	Algonkian	Ojibway	158B	Lac la Ronge	Little Hills	Algonkian	Cree
86	Gordon	Gordon	Algonkian	Cree, Ojibway	159	Saulteaux	Saulteaux	Algonkian	Ojibway
87	Day Star	Day Star	Algonkian	Cree	159A	Saulteaux	Saulteaux	Algonkian	Ojibway
88	Poorman	Poorman	Algonkian	Cree	160	Wood Mountain	Wood Mountain	Siouan	Dakota
89	Fishing Lake	Fishing Lake	Algonkian	Ojibway	160A	Maple Creek	Maple Creek	Algonkian	Cree
89A	Fishing Lake	Fishing Lake	Algonkian	Ojibway	161	Island Lake	Ministkwan	Algonkian	Cree
90	Nut Lake	Nut Lake	Algonkian	Ojibway	161A	Island Lake	Ministkwan	Algonkian	Cree
91	Kinistino	Kinistino	Algonkian	Ojibway	165	Canoe Lake	Canoe Lake	Algonkian	Cree
91A	Kinistino	Kinistino	Algonkian	Ojibway	165A	Canoe Lake	Canoe Lake	Algonkian	Cree
94	Moose Woods	White Cap	Siouan	Sioux	165B	Canoe Lake	Canoe Lake	Algonkian	Cree
94A	Sioux Wahpeton	Wahpeton	Siouan	Dakota	165C	Meadow Lake	Eagles Lake	Algonkian	Cree
94B	Sioux Wahpeton	Wahpeton	Siouan	Dakota	184	Peter Ballantyne	Amisk Lake	Algonkian	Cree
95	One Arrow	One Arrow	Algonkian	Cree	184A	Peter Ballantyne	Birch Portage	Algonkian	Cree
96	Beardy's	Beardy	Algonkian	Cree	184B	Peter Ballantyne	Pelican Narrows	Algonkian	Cree
97	Okemasis	Okemasis	Algonkian	Cree	184C	Peter Ballantyne	Sandy Narrows	Algonkian	Cree
99	John Smith	Muskoday	Algonkian	Cree	184D	Peter Ballantyne	Woody Lake	Algonkian	Cree
100	James Smith	James Smith	Algonkian	Cree	184E	Peter Ballantyne	Miron Lake	Algonkian	Cree
100A	James Smith	Cumberland	Algonkian	Cree	184F	Peter Ballantyne	Sturgeon Weir	Algonkian	Cree
101	Sturgeon Lake	Sturgeon Lake	Algonkian	Cree	191	Pelican Lake	Chitek Lake	Algonkian	Cree
101A	Sturgeon Lake	Sturgeon Lake	Algonkian	Cree	192	English River	La Plonge	Athapaskan	Chipewyan
102	Muskeg Lake	Musket Lake	Algonkian	Cree	192A	English River	Elak Dase	Athapaskan	Chipewyan
103	Mistawasis	Mistawasis	Algonkian	Cree	192B	English River	Knee Lake	Athapaskan	Chipewyan
104	Sandy Lake	Atakakup	Algonkian	Cree	192C	English River	Dipper Rapids	Athapaskan	Chipewyan
105	Meadow Lake	Meadow Lake	Algonkian	Cree	192D	English River	Wapachewunak	Athapaskan	Chipewyan
105A	Meadow Lake	Meadow Lake	Algonkian	Cree	192E	English River	Ile-a-la-Crosse	Athapaskan	Chipewyan
106	Montreal Lake	Montreal Lake	Algonkian	Cree	192F	English River	Primeau Lake	Athapaskan	Chipewyan
106B	Montreal Lake	Montreal Lake	Algonkian	Cree	193	Peter Pond Lake	Peter Pond Lake	Athapaskan	Chipewyan
106C	Lac la Ronge	Little Red River	Algonkian	Cree	193A	Peter Pond Lake	Church hill Lake	Athapaskan	Chipewyan
106D	Lac la Ronge	Little Red River	Algonkian	Cree	193B	Peter Pond Lake	Turnor Lake	Athapaskan	Chipewyan
108	Red Pheasant	Red Pheasant	Algonkian	Cree	194	Peter Pond Lake	Turnor Lake	Athapaskan	Chipewyan
109	Mosquito Grizzly Bear's Head	Mosquito	Siouan	Assiniboine	200	Peter Ballantyne	Southend	Algonkian	Cree
110-11	Mosquito Grizzly Bear's Head	Grizzly Bear's Head & Lean Man	Siouan	Assiniboine	217	Lac la Ronge	Morin Lake	Algonkian	Cree
112A	Moosomin	Moosomin	Algonkian	Cree	218	Lac la Ronge	Bittern Lake	Algonkian	Cree
112B	Moosomin	Moosomin	Algonkian	Cree	219	Lac la Ronge	Grand Mother's Bay	Algonkian	Cree
112E	Moosomin	Moosomin	Algonkian	Cree	220	Lac La Hache	Lac La Hache	Athapaskan	Chipewyan
112F	Moosomin	Moosomin	Algonkian	Cree	221	Portage La Loche	LaLoche	Athapaskan	Chipewyan
					222	Portage La Loche	LaLoche	Athapaskan	Chipewyan
					223	Portage La Loche	LaLoche	Athapaskan	Chipewyan
					224	Stony Rapids	Chicken	Athapaskan	Chipewyan
					225	Stony Rapids	Chicken	Athapaskan	Chipewyan
					226	Stony Rapids	Chicken	Athapaskan	Chipewyan
					227	Fond du lac	Fond du lac	Athapaskan	Chipewyan
					228	Fond du lac	Fond du lac	Athapaskan	Chipewyan
					229	Fond du lac	Fond du lac	Athapaskan	Chipewyan
					230	Sakimay	Minoahchak	Algonkian	Cree

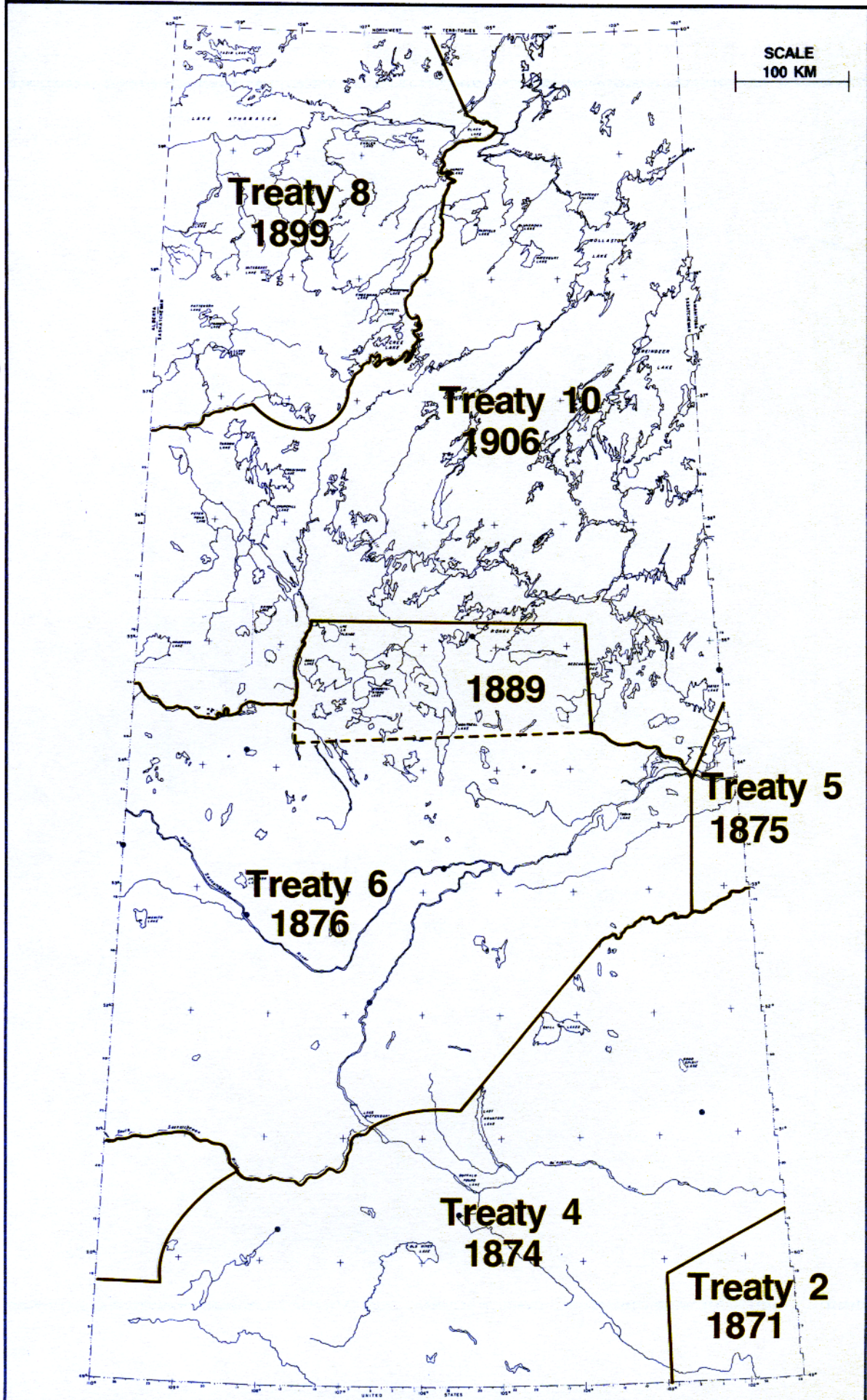
# INDIAN BANDS AND RESERVES

SASKATCHEWAN



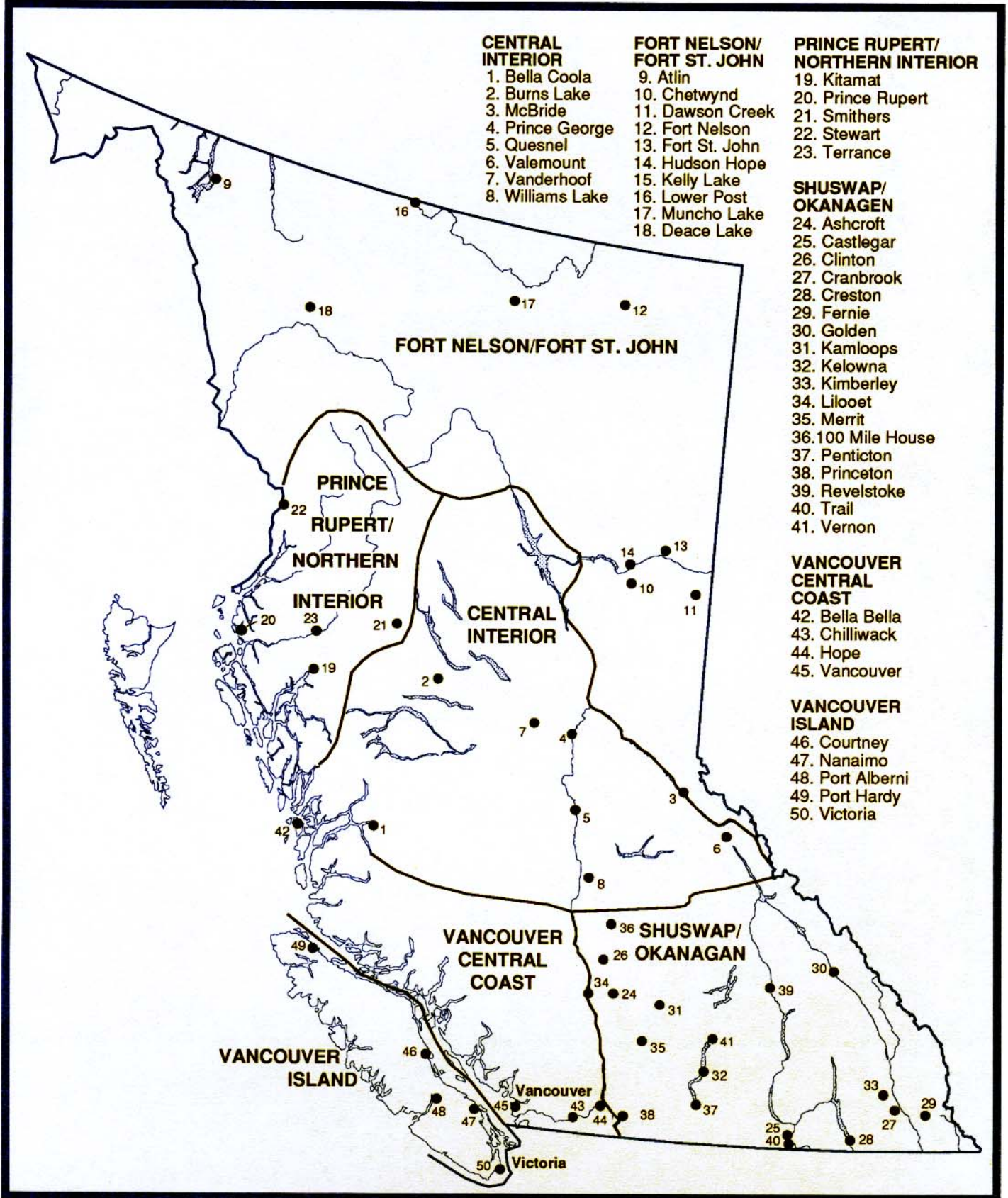
# INDIAN TREATY AREAS

SASKATCHEWAN



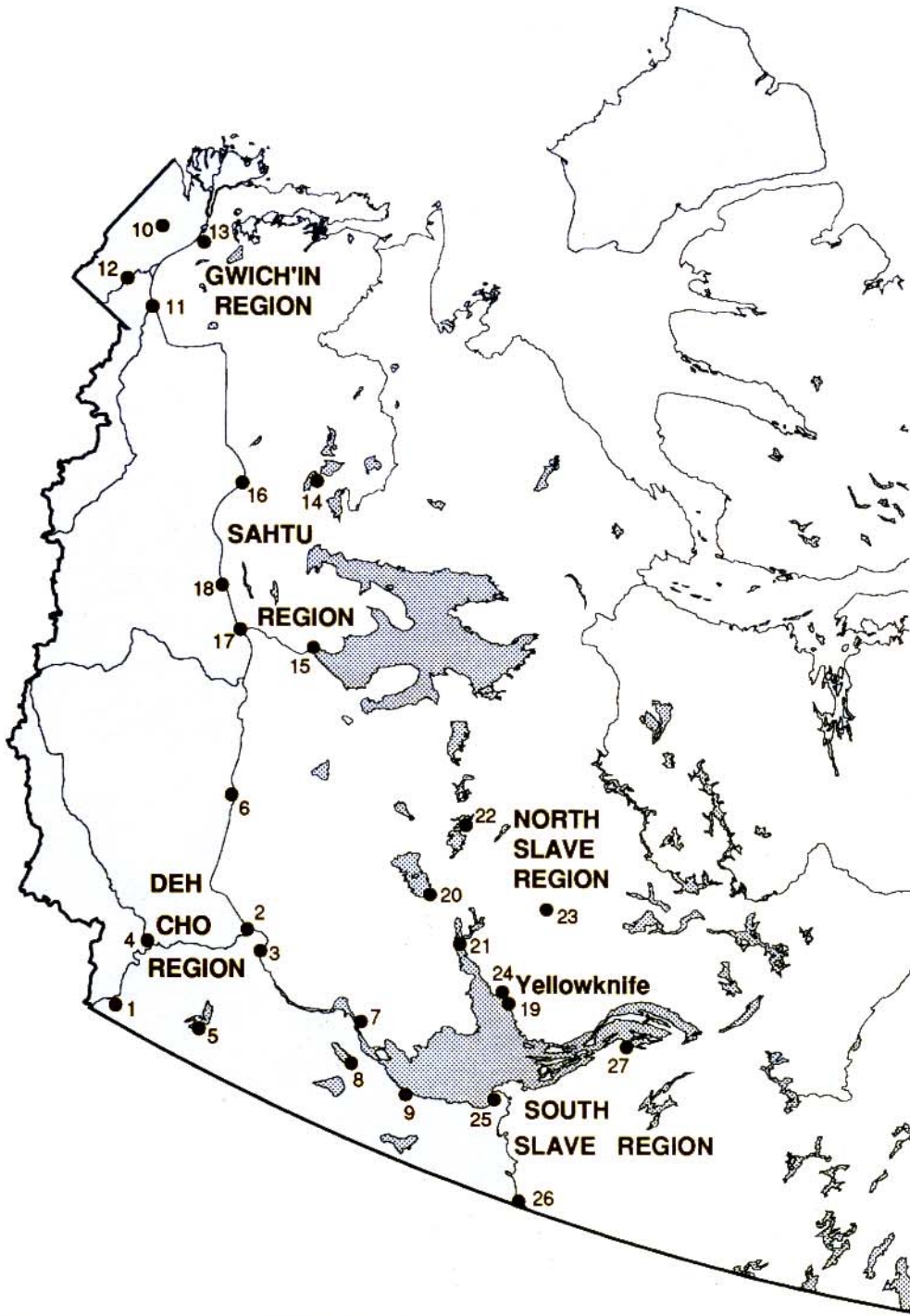
# PACIFIC MÉTIS FEDERATION

BRITISH COLUMBIA



# MÉTIS NATION OF THE NORTHWEST TERRITORIES

NORTHWEST TERRITORIES



**DEH CHO REGION**

- 1. Fort Liard
- 2. Fort Simpson
- 3. Jean Marie River
- 4. Nahanni Butte
- 5. Trout Lake
- 6. Wrigley
- 7. Fort Providence
- 8. Kakistan
- 9. Hay River

**GWICH'IN REGION**

- 10. Aklavik
- 11. Arctic Red River
- 12. Fort McPherson
- 13. Inuvik

**SAHTU REGION**

- 14. Colville Lake
- 15. Fort Franklin
- 16. Fort Good Hope
- 17. Fort Norman
- 18. Norman Wells

**NORTH SLAVE REGION**

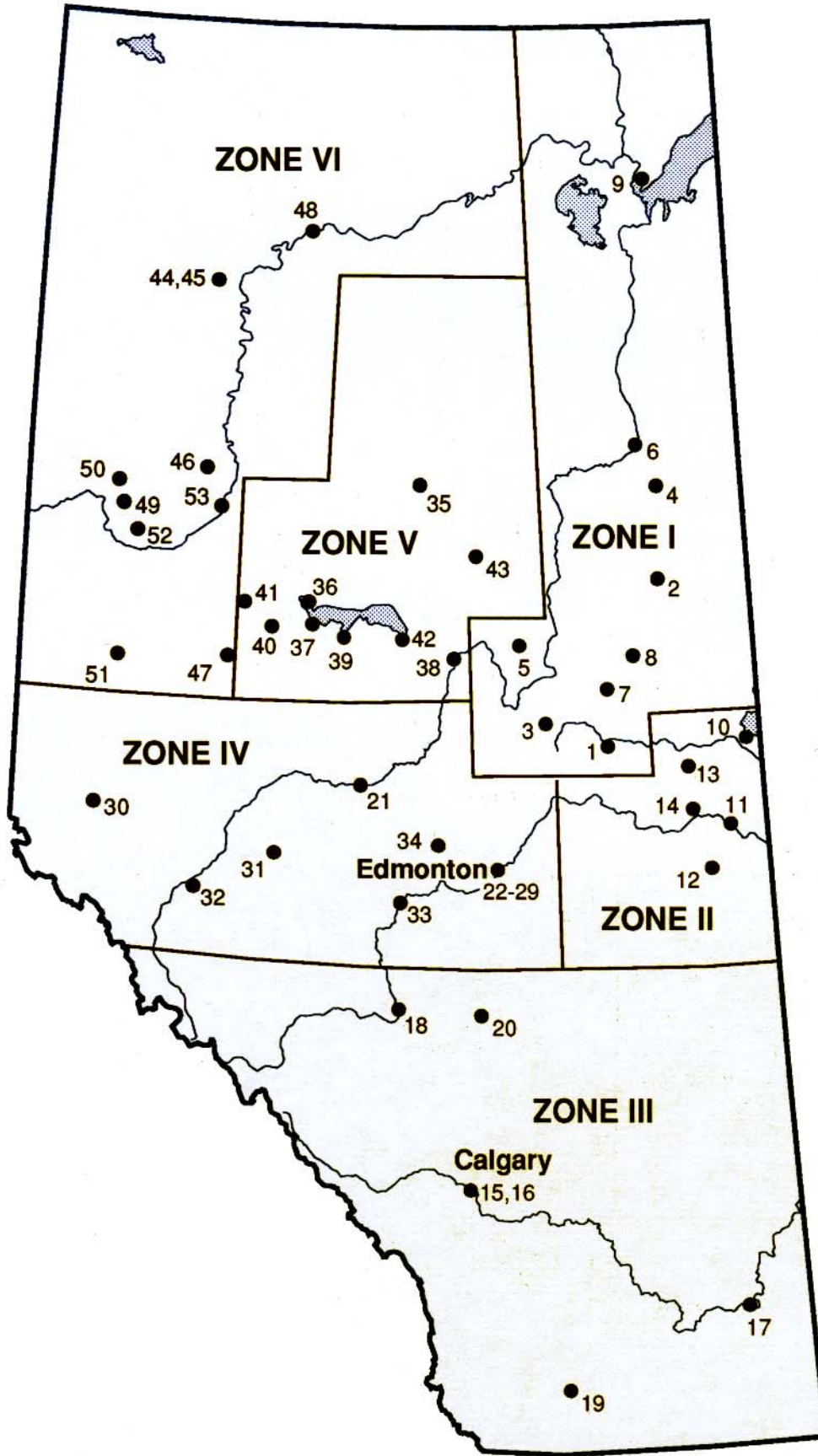
- 19. Detah/Ndile
- 20. Lac La Martre
- 21. Rae - edzo
- 22. Rae Lakes
- 23. Snare Lake
- 24. Yellowknife

**SOUTH SLAVE REGION**

- 25. Fort Resolution
- 26. Fort Smith
- 27. Snowdrift

# MÉTIS NATION OF ALBERTA

ALBERTA



## ZONE I

1. Kikino
2. Conklin
3. Casian
4. Anzac
5. Calling Lake
6. Fort McMurray
7. Lac La Biche
8. Owl River
9. Fort Chipewyan

## ZONE II

10. Cold Lake
11. Heinsburg
12. Vermillion
13. Moose Mountain
14. Elk Point

## ZONE III

15. Calgary Local 87
16. Calgary Local 1001
17. Medicine Hat
18. Rocky Mountain House
19. Lethbridge
20. Red Deer

## ZONE IV

21. Blue Ridge
22. Edmonton Local 97
23. Edmonton Local 999
24. Edmonton Local 1885
25. Edmonton Local 1886
26. Edmonton Local 1888
27. Edmonton Local 1928
28. Edmonton Local 1984
29. Edmonton Local 2085
30. Grande Cache
31. Edson
32. Hinton
33. Drayton Valley
34. Gunn

## ZONE V

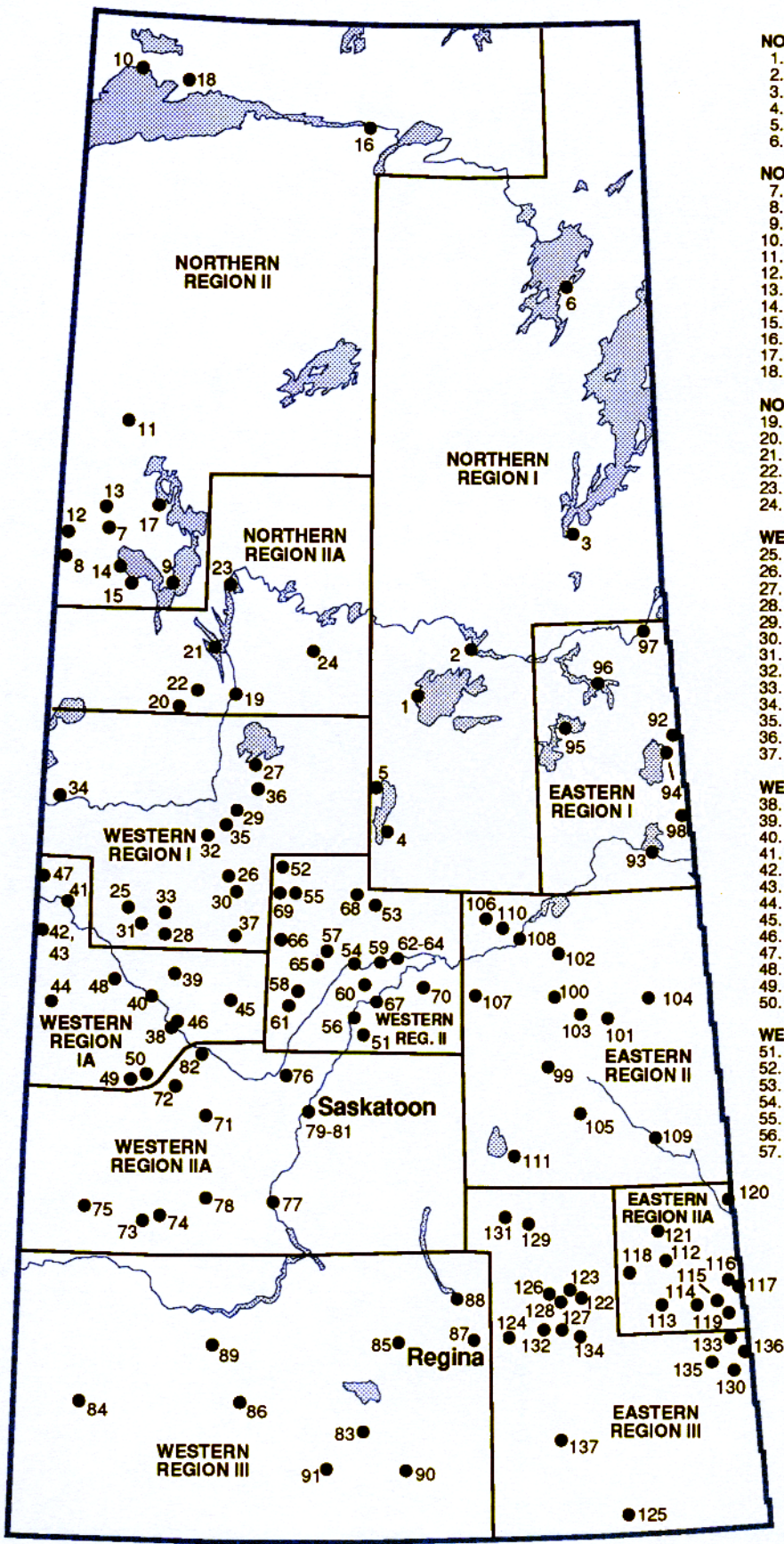
35. Trout Lake
36. Grouard
37. Joussard
38. Smith
39. Faust
40. High Prairie
41. McLennan
42. Slave Lake
43. Wabasca/Desmarais

## ZONE VI

44. Paddle Prairie
45. Paddle Prairie
46. Dixonville
47. Valleyview
48. Fort Vermillion
49. Hines Creek
50. Eureka R./Hines Creek
51. Grande Prairie
52. Fairview
53. Peace River

# MÉTIS NATION OF SASKATCHEWAN

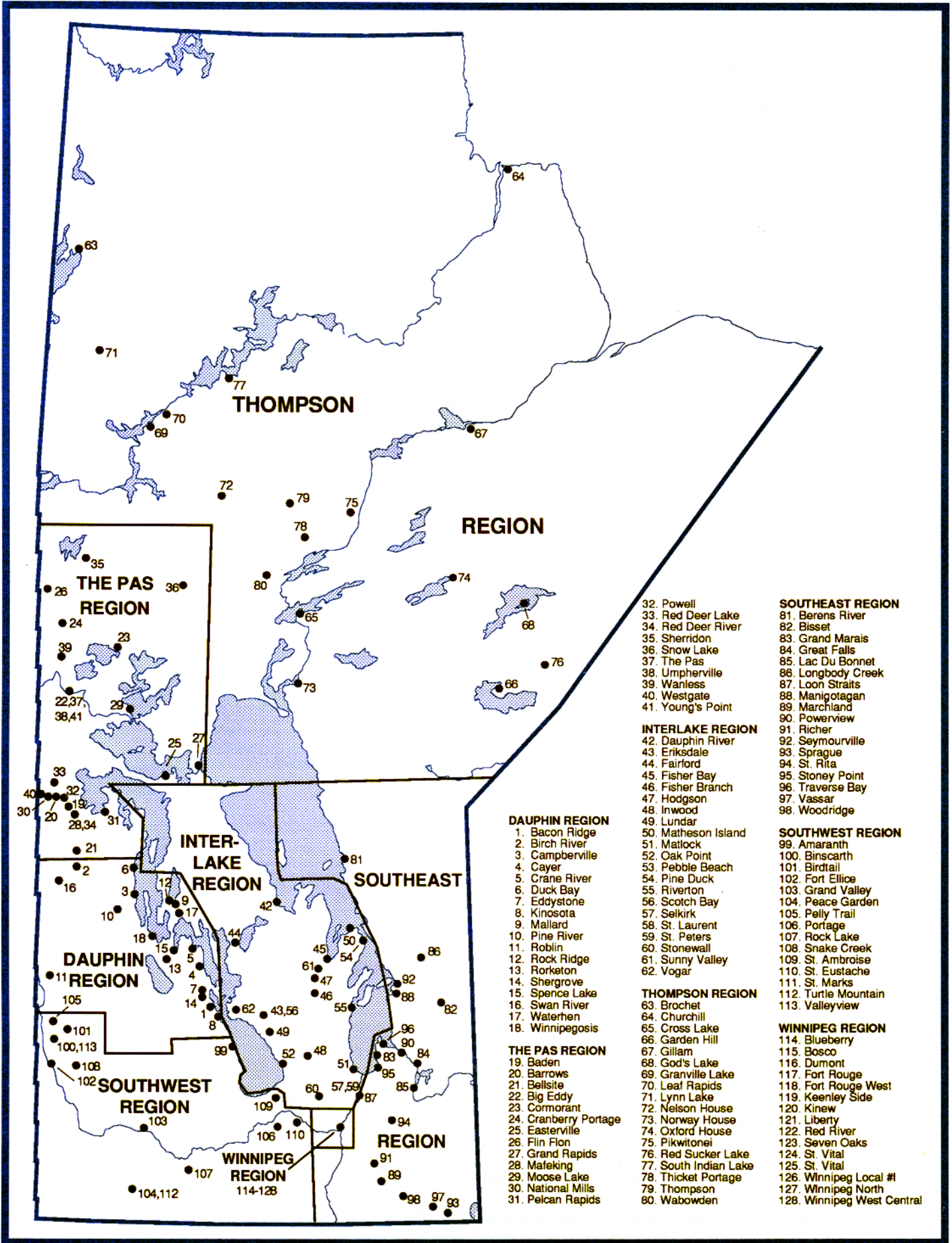
SASKATCHEWAN



- NORTHERN REGION I**
  - 1. La Ronge
  - 2. Stanley Mission
  - 3. Southend
  - 4. Timber Bay
  - 5. Weyakwin
  - 6. Wollaston Lake
- NORTHERN REGION II**
  - 7. Bear Creek
  - 8. Black Point
  - 9. Buffalo Narrows
  - 10. Camsell Portage
  - 11. Deschambe Lake
  - 12. Garson Lake
  - 13. La Loche
  - 14. Michel
  - 15. St. George's Hill
  - 16. Stony Rapids
  - 17. Tumor Lake
  - 18. Uranium City
- NORTHERN REGION IIA**
  - 19. Beauval
  - 20. Cole Bay
  - 21. Ile-a-la-Crosse
  - 22. Jans Bay
  - 23. Patunak
  - 24. Pinehouse Lake
- NORTHERN REGION IIB**
  - 25. Brightsand
  - 26. Chitek Lake
  - 27. Doré Lake
  - 28. Glaslyn
  - 29. Green Lake
  - 30. Leoville
  - 31. Livelong
  - 32. Meadow Lake
  - 33. Midnight Lake
  - 34. Pierceland
  - 35. Rush Lake
  - 36. Sled Lake
  - 37. Spritwood
- WESTERN REGION IA**
  - 38. Battleford
  - 39. Cochin
  - 40. Delmas
  - 41. Frenchman Butte
  - 42. Lloydminster Local 18
  - 43. Lloydminster Local 78
  - 44. Marsden
  - 45. Mayfair
  - 46. North Battleford
  - 47. Onion Lake
  - 48. Paynton
  - 49. Scott
  - 50. Wilkie
- WESTERN REGION IB**
  - 51. Batoche
  - 52. Big River
  - 53. Christopher Lake
  - 54. Crutwell
  - 55. Debden
  - 56. Duck Lake
  - 57. Holbein
- WESTERN REGION IIA**
  - 58. Leask
  - 59. Lily Plain
  - 60. MacDowall
  - 61. Marcelin
  - 62. Prince Albert Local 7
  - 63. Prince Albert Local 109
  - 64. Prince Albert Local 269
  - 65. Shellbrook
  - 66. Shell Lake
  - 67. St. Louis
  - 68. Tweedsmuir
  - 69. Victoire
  - 70. Weldon
- WESTERN REGION IIB**
  - 71. Biggar
  - 72. Cando
  - 73. D'Arcy
  - 74. Fiske
  - 75. Kindersley
  - 76. Langham
  - 77. Outlook
  - 78. Rosetown
  - 79. Saskatoon Local 11
  - 80. Saskatoon Local 126
  - 81. Saskatoon Local 165
  - 82. Willowfield/Baljennie
- EASTERN REGION I**
  - 83. Assiniboia
  - 84. Maple Creek
  - 85. Moose Jaw
  - 86. Ponteix
  - 87. Regina
  - 88. Regina Beach
  - 89. Swift Current
  - 90. Willow Bunch
  - 91. Wood Mountain
- EASTERN REGION II**
  - 92. Creighton
  - 93. Cumberland House
  - 94. Denare Beach
  - 95. Deschambault Lake
  - 96. Pelican Narrows
  - 97. Sandy Bay
  - 98. Sturgeon Landing
- EASTERN REGION IIA**
  - 99. Archerwill
  - 100. Bjorkdale
  - 101. Carragana
  - 102. Carrot River
  - 103. Chelan
  - 104. Hudson Bay
  - 105. Kelvington
  - 106. Love
  - 107. Melfort
  - 108. Nipawin
  - 109. Sturgis
  - 110. Whitefox
  - 111. Wynyard
- EASTERN REGION IIB**
  - 112. Crescent Lake
  - 113. Debuc
  - 114. Esterhazy
  - 115. Gerald
  - 116. Langenburg
  - 117. Marchwell
  - 118. Melville
  - 119. Spy Hill
  - 120. Togo
  - 121. Yorkton
- EASTERN REGION III**
  - 122. Abernethy
  - 123. Balcarres
  - 124. Balgonie
  - 125. Estevan
  - 126. Fort Qu'Appelle
  - 127. Indian Head
  - 128. Lebret
  - 129. Lestock
  - 130. Moosomin
  - 131. Punnichy
  - 132. Qu'Appelle
  - 133. Rocanville
  - 134. Sintaluta
  - 135. Wapella
  - 136. Welwyn
  - 137. Weyburn

# MANITOBA MÉTIS FEDERATION

MANITOBA





# MÉTIS NATION OF ONTARIO

ONTARIO

